



Module 8 Unit 2


It's in the north of China.


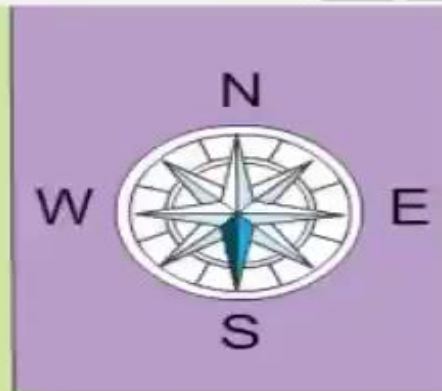


Enjoy a chant



长海县四块石小学
Changhai four stone elementary school





暂停



停止



字幕



原音




*North*北



Point to the...

West
西



East
东



*South*南





Task(学习任务)

1.Talk about Chinese cities (城市) .

**2.Talk about the directions of sight
in our hometown—Changhai.**

(谈论家乡景点的位置方向)



It's a map of China.





[æ]

map

cap

gap

lap





[æ]

map



This is a map of China.



He wants to visit four cities in China.





Daming will introduce.



Daming

Watch and answer: What cities are they?



长海县四块石小学
Changhai four stone elementary school





This is a map of China.



暂停 ||



停止 ■



字幕 T



00:00:00

Watch and answer: What cities are they?



长海县四块石小学
Changhai four stone elementary school


Beijing



Suzhou



Lhasa



Guangzhou



Where are they?



Listen and repeat:(听音跟读)



长海县四块石小学
Changhai four stone elementary school

What are these cities like?



Beijing is the _____.



Suzhou is an _____ city.



Lhasa is a _____ city.



Guangzhou is a _____ city.



This is a map of China.



暂停 ||



停止 ■



字幕 T



00:00:00

Listen and repeat:(听音跟读)



Beijing



Beijing is the _____.

Suzhou



Suzhou is an _____ city.

Lhasa



Lhasa is a _____ city.

Guangzhou



Guangzhou is a _____ city.

This is a map of China.



长海县四块石小学
Changhai four stone elementary school



This is a map of China.



长海县四块石小学
Changhai four stone elementary school



Let's know more cities in China.



长海县四块石小学
Changhai four stone elementary school

in the northwest

开火车问答

A: Where is ...?

**B: It's in the ...of China.
It's a /an...city.**

in the northeast



This is a map of Changhai.



长海县四块石小学
Changhai four stone elementary school





Welcome to Changhai.

Look, this is a map of Changhai.



The park is in the east of Changhai.
It's very beautiful.

The shop is in the west of Changhai.
It's very big.

The hospital is in the south of Changhai. It's very old.

Do you want to visit it?





Welcome to Changhai.

Look, this is a map of _____.

The park is in the _____ of Changhai.
It's very _____.

The _____ is in the _____ of Changhai.
It's very _____.

Do you want to visit it?



East and west, home is the best!

North and south, China is the best!



What have we learnt today?



长海县四块石小学
Changhai four stone elementary school

Words: map

Sentences: Where is...?

It's in the...of China.

Grammar: 用英语说明方位，谈论中国城市。





Homework:

必做: 1.听读、尝试复述课文。

2. 掌握本课词句。

选做: 尝试用英文向家人或同伴介绍我们的家乡长海





小检测

1. This is a map of China.

2. Guangzhou is in the C of China.
A. north B. west C. south

